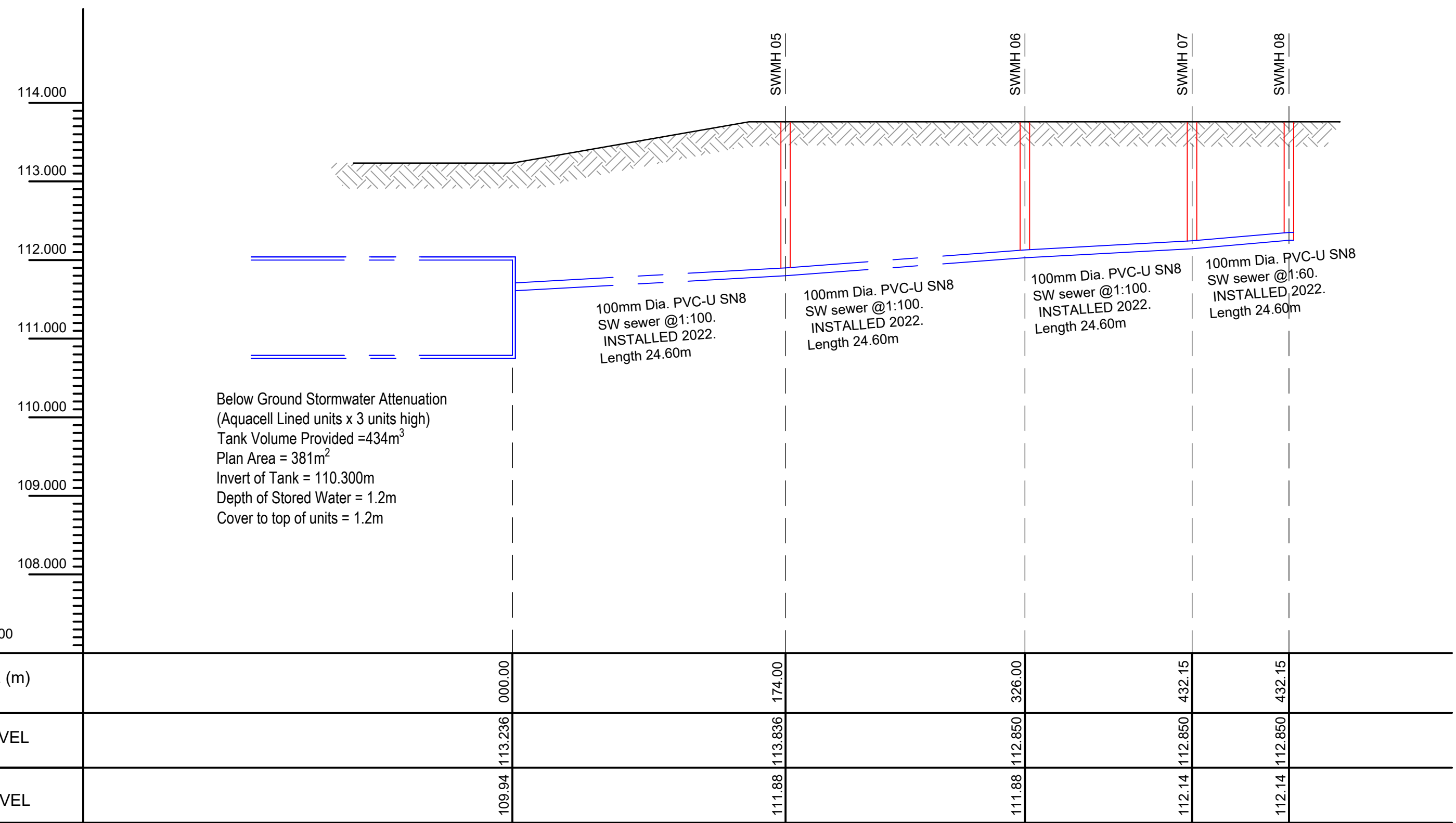


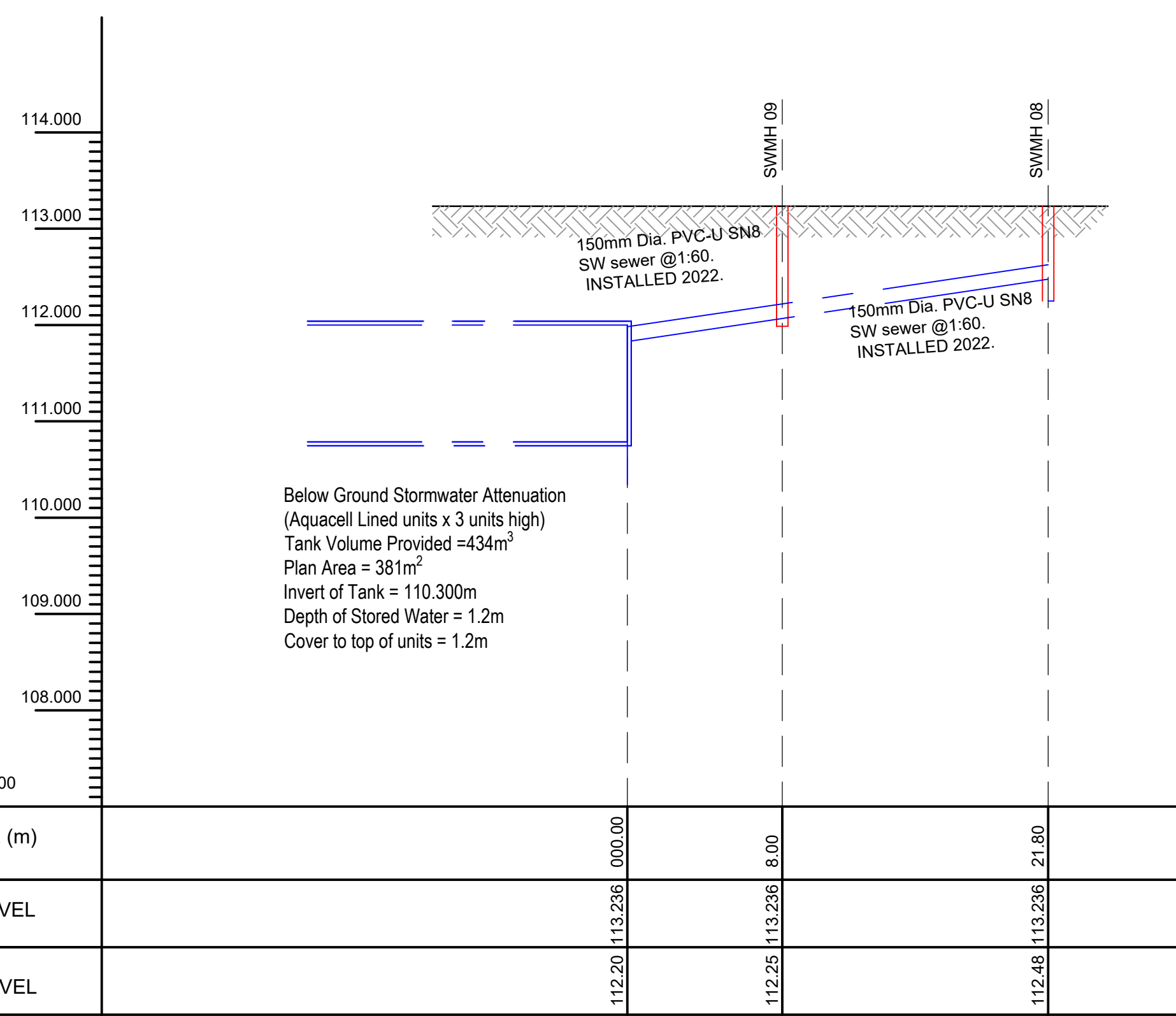
STORM WATER - LONG SECTION  
HORIZONTAL SCALE: 1:250 VERTICAL SCALE 1:100

**STORM RUN 4**



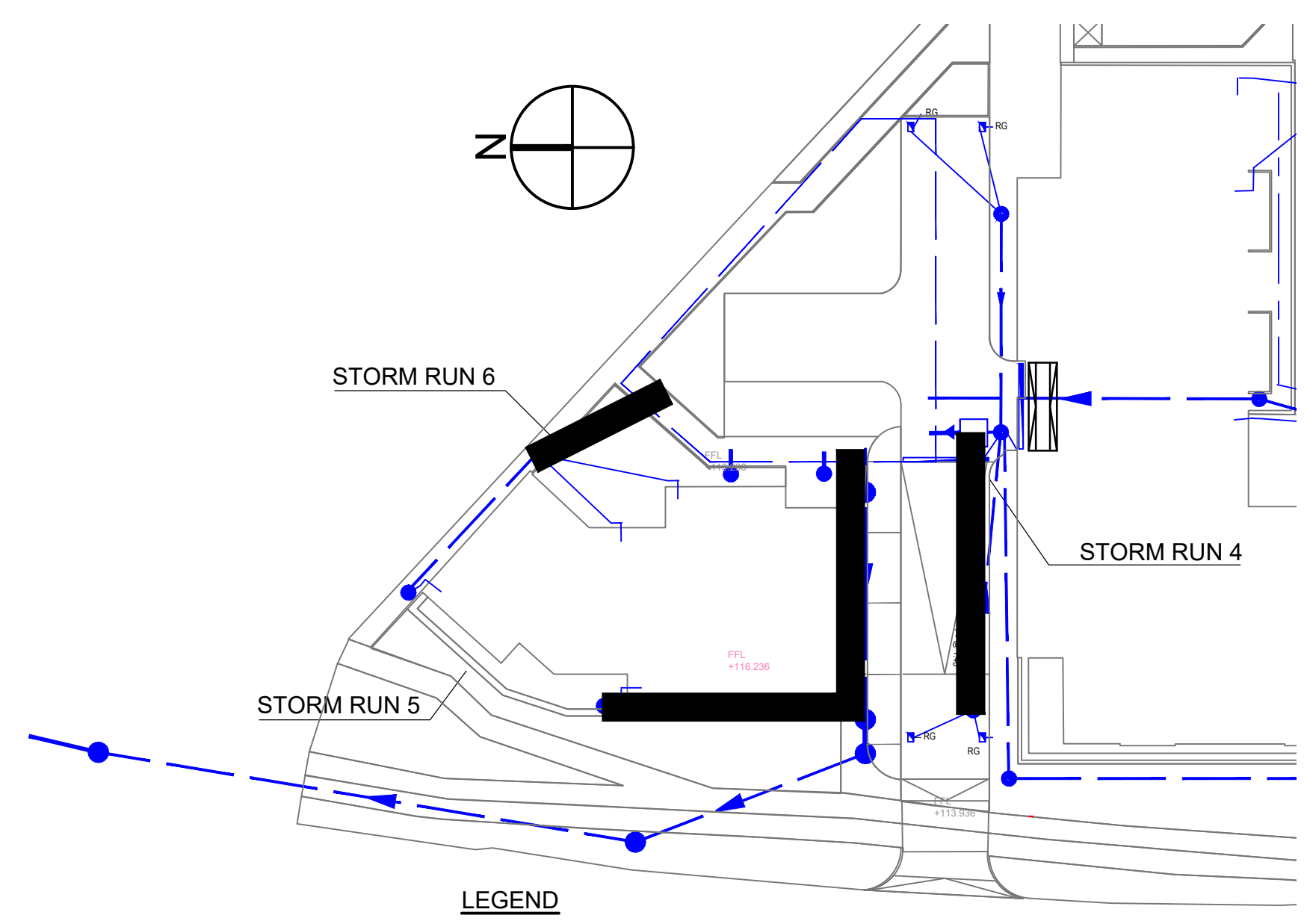
STORM WATER - LONG SECTION  
HORIZONTAL SCALE: 1:250 VERTICAL SCALE 1:100

**STORM RUN 5**



STORM WATER - LONG SECTION  
HORIZONTAL SCALE: 1:250 VERTICAL SCALE 1:100

**STORM RUN 6**



**Notes:**  
For setting out refer to Architect's drawings.  
This drawing shall be read in conjunction with all other Architectural and Engineering drawings and all other relevant drawings and Specifications.  
DO NOT SCALE FROM THIS DRAWING. Use figured dimensions only.  
Verify dimensions on site and report any discrepancies to the author immediately.  
This drawing is copyright © and must not be reproduced, transmitted or stored in any form without the written permission of Torque Consulting Engineers Limited except as agreed for use on the project for which the document was originally issued.

Rev	Dm	Chkd	Amendments	Date
P05	DG	AS	ISSUED FOR PLANNING	22/04/2022
P04	DG	AS	ISSUED FOR PLANNING	20/04/2022
P03	DG	AS	ISSUED FOR PLANNING	14/04/2022
P02	DG	AS	ISSUED FOR PLANNING	11/04/2022
P01	DG	AS	ISSUED FOR PLANNING	28/03/2022

Rev	Dm	Chkd	Amendments	Date

**FOR PLANNING**

Drawing Sheet Size: A1

Architect	HORAN RAINSFORD ARCHITECTS		
Project	SANDYFORD ROAD SHD		
Title	SITE DRAINAGE - PROPOSED SURFACE WATER LONG SECTIONS SHEET 2		
Drg No	S047-TCE-ZZ-ZZ-DR-C-0011	Revision	P05
Scale	AS SHOWN	Date	22/03/2022
Dm By	DG	Chkd By	AS
Aprvd By	KM		

**TORQUE**  
CONSULTING ENGINEERS  
CIVIL & STRUCTURAL

3rd Floor  
The Glasshouse  
11 Coke Lane  
Dublin 7  
D07 WNP2  
Ireland

T: +353 (0)1 4853933  
E: contactus@tcei.ie  
W: www.tcei.ie